

MALDIVES LAND SURVEY AUTHORITY

MINISTRY OF HOUSING AND INFRASTRUCTURE

Office (PABX): +(960) 3004300, Fax: +(960) 3004254

Ameenee Magu, Maafannu, Male', 20392, Maldives.

Email: survey@housing.gov.mv

Web: www.surveyofmaldives.gov.mv,



CONTROLPOINT DETAILS	Station Number	PSM 5567
Coordinate Information		
Geodetic	Grid	
WGS 84	UTM Zone 43	
Lat: 5°30'37.14996"N	E:	282811.178
Long: 73°02'22.40206"E	N:	609431.588
Ellp Height: -113.579	Orth Height:	+1.271
Island Name: R KOTTAFARU	Date: 24 OCTOBER 2019	


Monument description & method of survey:

- Monument Type A as in Technical Brief
- Stainless steel plate fixed to concrete by Four bolts
- Horizontal coordinates fixed by GNSS Static survey.
- Vertical height corrected using tide prediction data
- PSM 5567 is 50mm above ground Level

General site condition & access:

- Easily accessible area with wide angle of sky visibility
- Located near the main jetty

Owner: ABN PRIVATE LIMITED

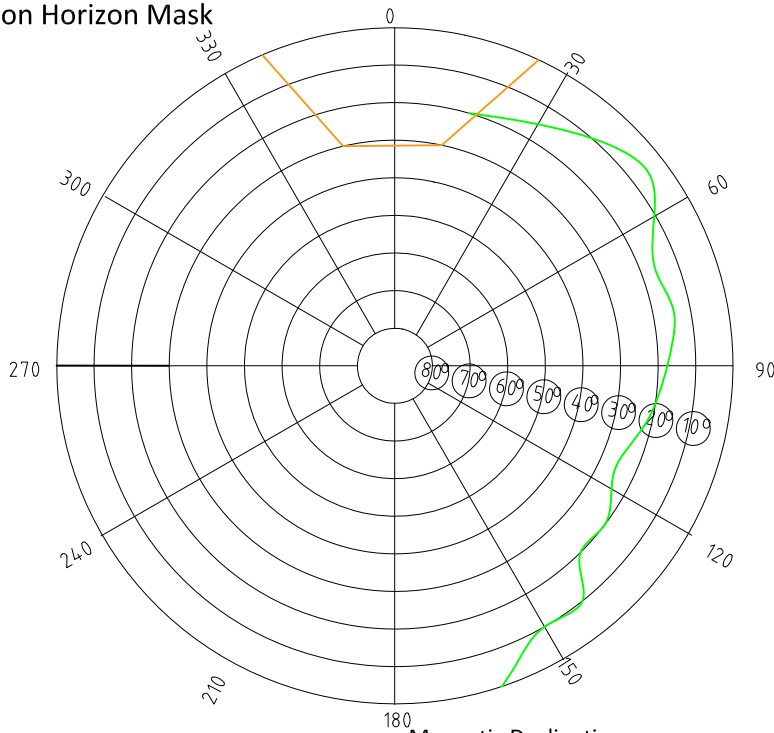


SITE INFORMATION

Station Number

P	S	M	5	5	6	7
---	---	---	---	---	---	---

Station Horizon Mask

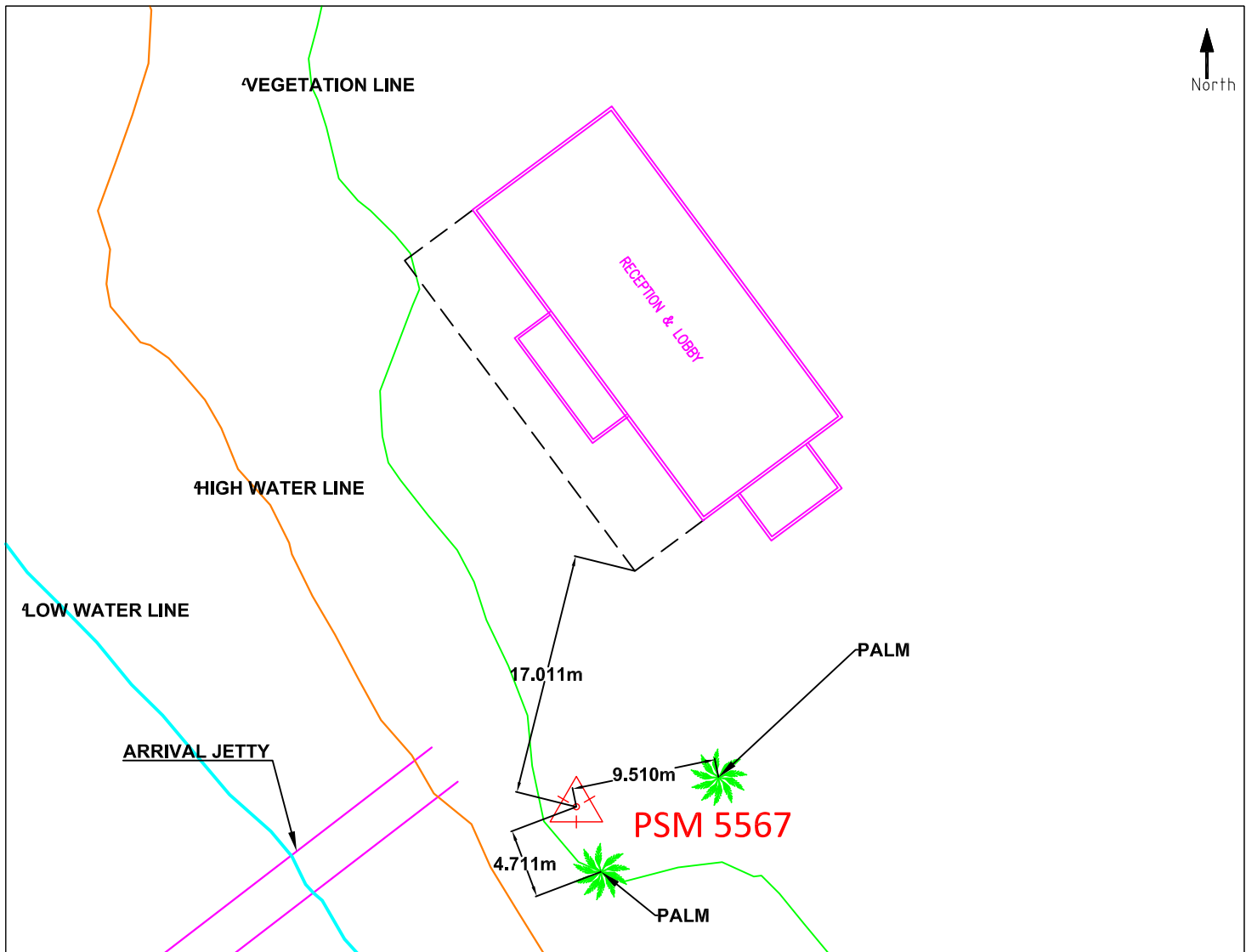
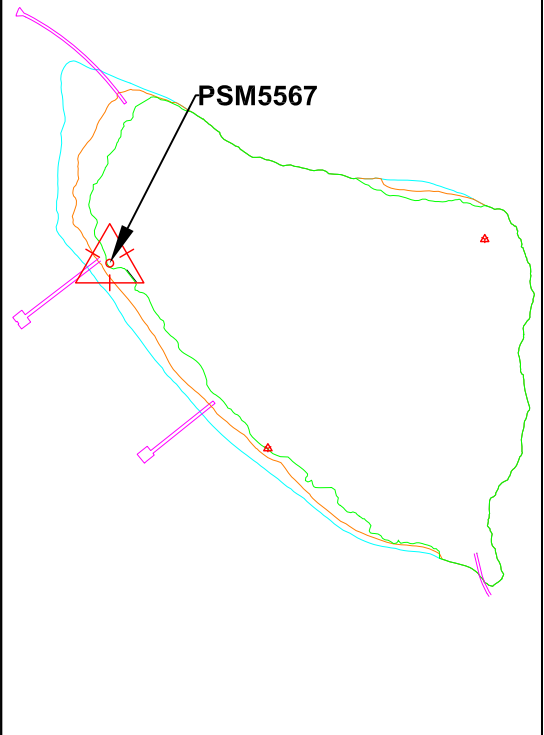


Height above Marker that horizon was mapped from 1.5 m

Magnetic Declination _____
 Declination applied to this figure?
 Yes No



Locality



Sketched by: Abulho

Scale: Not to Scale

Date: 24 OCT 2019

MALDIVES LAND SURVEY AUTHORITY

MINISTRY OF HOUSING AND INFRASTRUCTURE
 Office (PABX): +(960) 3004300, Fax: +(960) 3004254
 Ameenee Magu, Maafannu, Male', 20392, Maldives.
 Email: survey@housing.gov.mv
 Web: www.surveyofmaldives.gov.mv,



CONTROLPOINT DETAILS	Station Number	PSM 5568
Coordinate Information		
Geodetic	Grid	
WGS 84		
Lat: 5°30'31.73859"N	E:	282953.42
Long: 73°02'27.04036"E	N:	609264.863
Ellp Height: -113.267	Orth Height:	+1.583
Island Name: R KOTTAFARU	Date:	24 OCTOBER 2019


Monument description & method of survey:

- Monument Type A as in Technical Brief
- Stainless steel plate fixed to concrete by Four bolts
- Horizontal coordinates fixed by GNSS Static survey.
- Elevation reduced relative to ellipsoid height difference.
ref to: PSM 5567 which was corrected to Mean Sea Level by tide prediction table.
- PSM 5568 is 50mm above ground Level

General site condition & access:

- Easily accessible area with wide angle of sky visibility
- Located in vegetation line of the island

Owner: ABN PRIVATE LIMITED

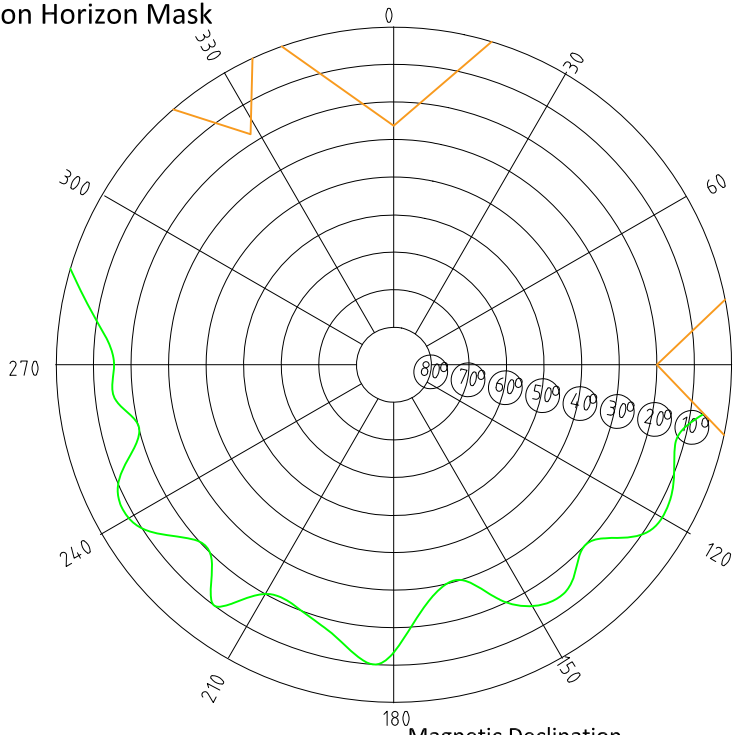


SITE INFORMATION

Station Number

P	S	M	5	5	6	8
---	---	---	---	---	---	---

Station Horizon Mask

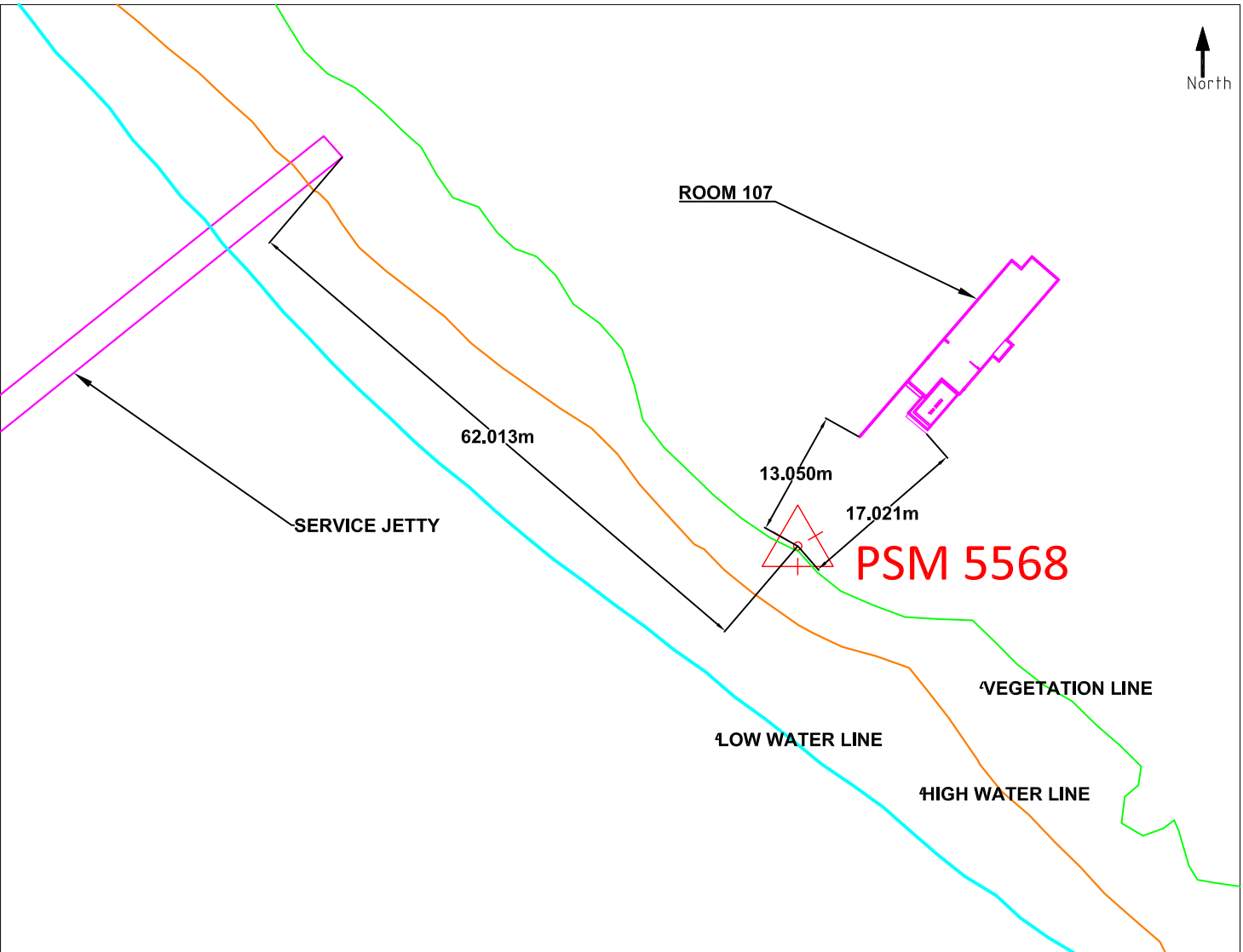
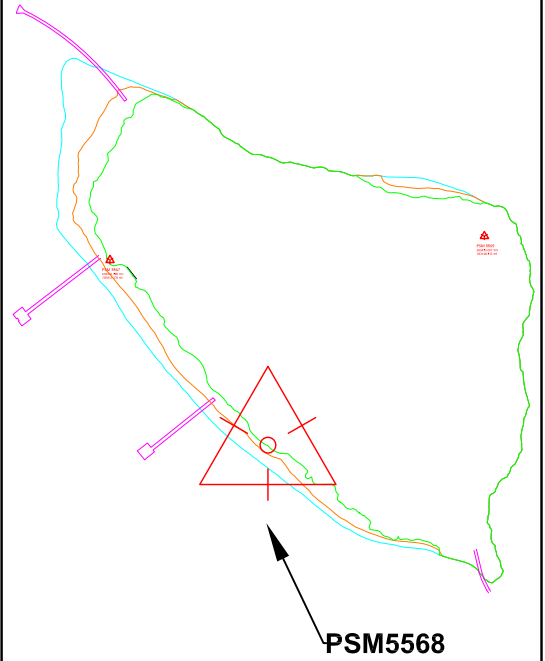


Height above Marker that horizon was mapped from 1.5 m

Magnetic Declination _____
 Declination applied to this figure?
 Yes No



Locality



Sketched by: Abulho

Scale: Not to Scale

Date: 24 OCT 2019

MALDIVES LAND SURVEY AUTHORITY

MINISTRY OF HOUSING AND INFRASTRUCTURE
 Office (PABX): +(960) 3004300, Fax: +(960) 3004254
 Ameenee Magu, Maafannu, Male', 20392, Maldives.
 Email: survey@housing.gov.mv
 Web: www.surveyofmaldives.gov.mv,



CONTROLPOINT DETAILS	Station Number	PSM 5569
Coordinate Information		
Geodetic	Grid	
WGS 84	UTM Zone 43	
Lat: 5°30'37.88613"N	E:	283148.513
Long: 73°02'33.35722"E	N:	609453.097
Ellp Height: -114.008	Orth Height: +0.842	
Island Name: R KOTTAFARU	Date: 24 OCTOBER 2019	

Monument description & method of survey:

- Monument Type A as in Technical Brief
- Stainless steel plate fixed to concrete by Four bolts
- Horizontal coordinates fixed by GNSS Static survey.
- Elevation reduced relative to ellipsoid height difference.
ref to: PSM 5567 which was corrected to Mean Sea Level by tide prediction table.
- PSM 5569 is 100mm above ground Level

General site condition & access:

- Easily accessible area with wide angle of sky visibility
- Located in vegetation line of the island

Owner: ABN PRIVATE LIMITED

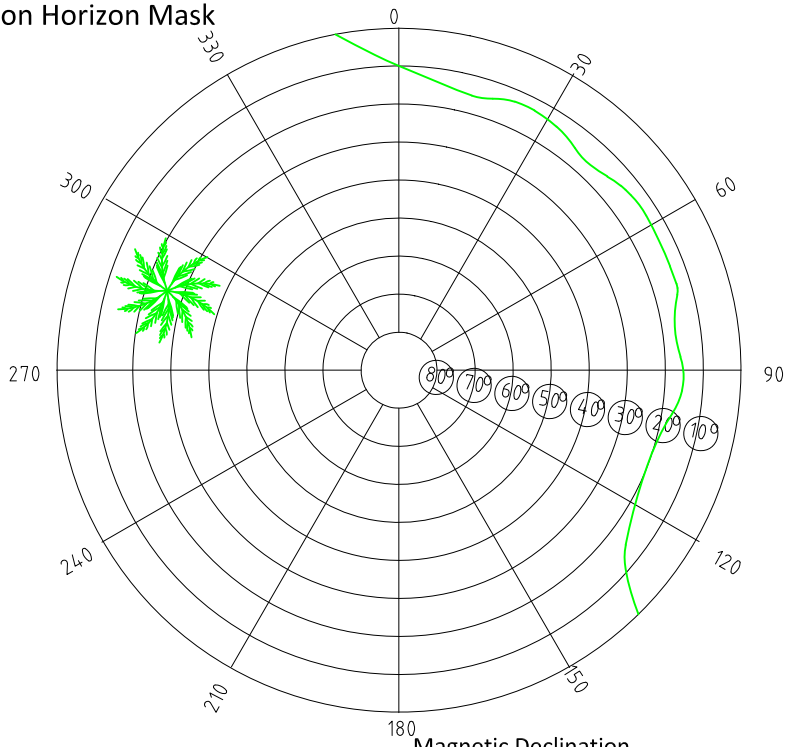
Bottom	North Height 1.5m / Distance 3m	East Height 1.5m / Distance 3m
Up Height 1.5m	South Height 1.5m / Distance 3m	West Height 1.5m / Distance 3m

SITE INFORMATION

Station Number

P	S	M	5	5	6	9
---	---	---	---	---	---	---

Station Horizon Mask

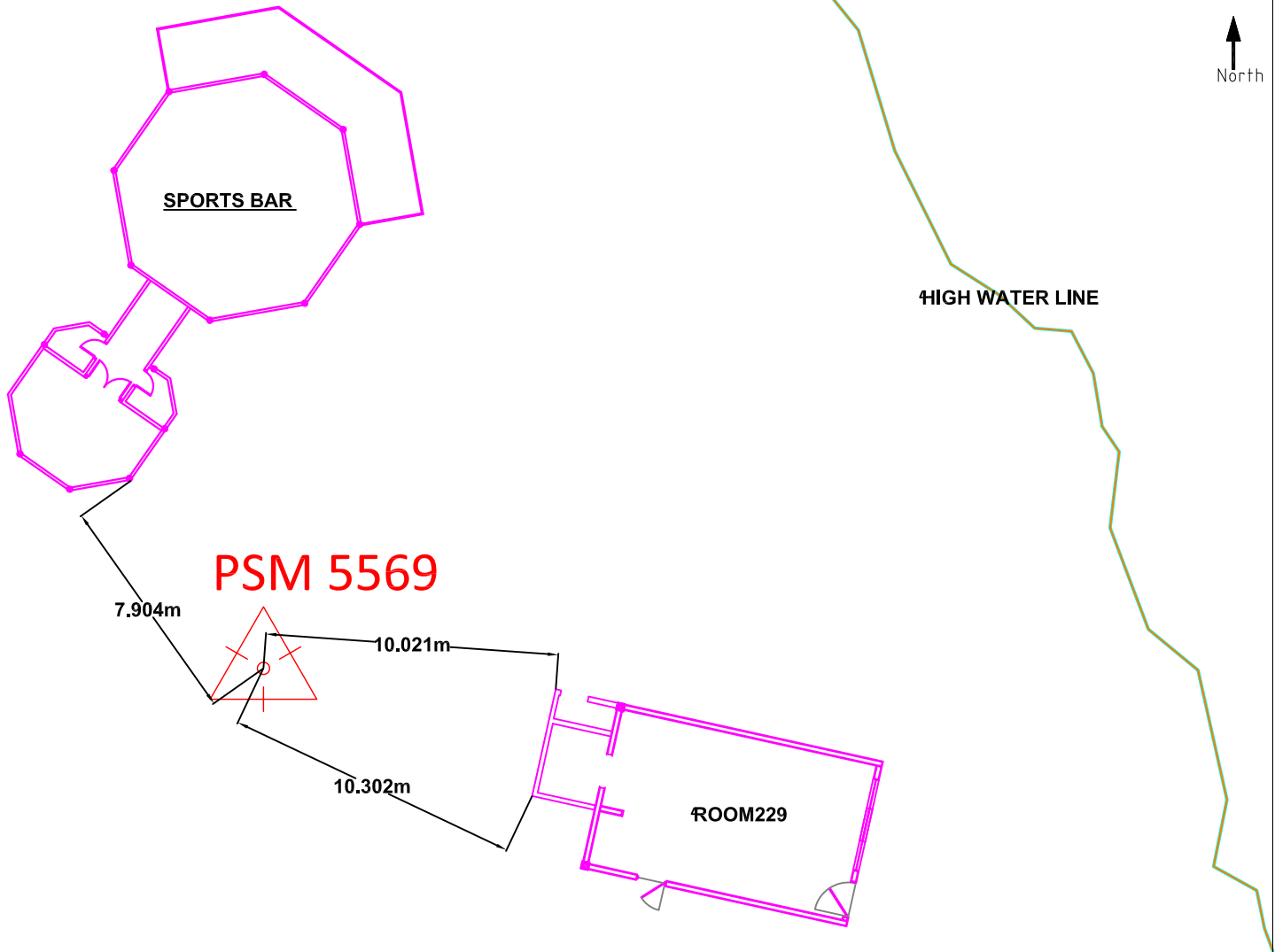
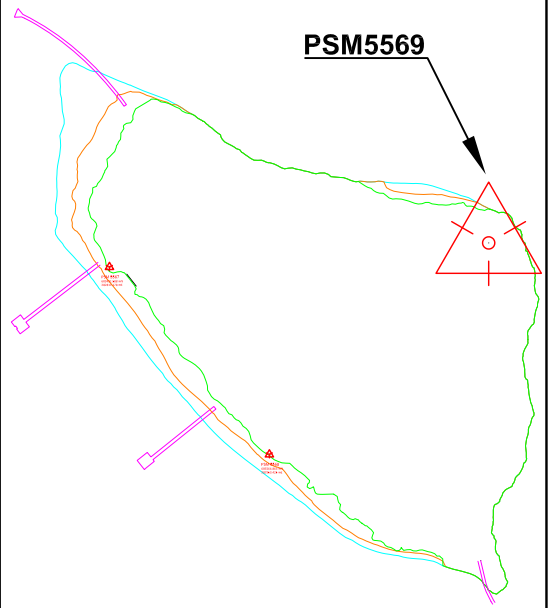


Height above Marker that horizon was mapped from 1.5 m

Magnetic Declination _____
 Declination applied to this figure?
 Yes No



Locality



Sketched by: Abulho

Scale: Not to Scale

Date: 24 OCT 2019